



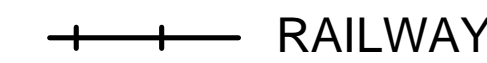
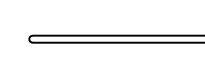





TOWNSHIP OF LAURENTIAN VALLEY



Legend

	HYDROGRAPHY		PROVINCIAL HIGHWAY
	CROWN LAND		COUNTY ROAD
	RAILWAY		TOWNSHIP ROAD
	TOWNSHIP BORDER		SEASONAL, PRIVATE or CROWN ROAD
	GEOGRAPHIC TOWNSHIP BORDER		

Data Sources: County of Renfrew, Ministry of Natural Resources, JP2G Consultants Inc., GeoSolutions Consulting Inc. Revised: SEPT 4, 2008

