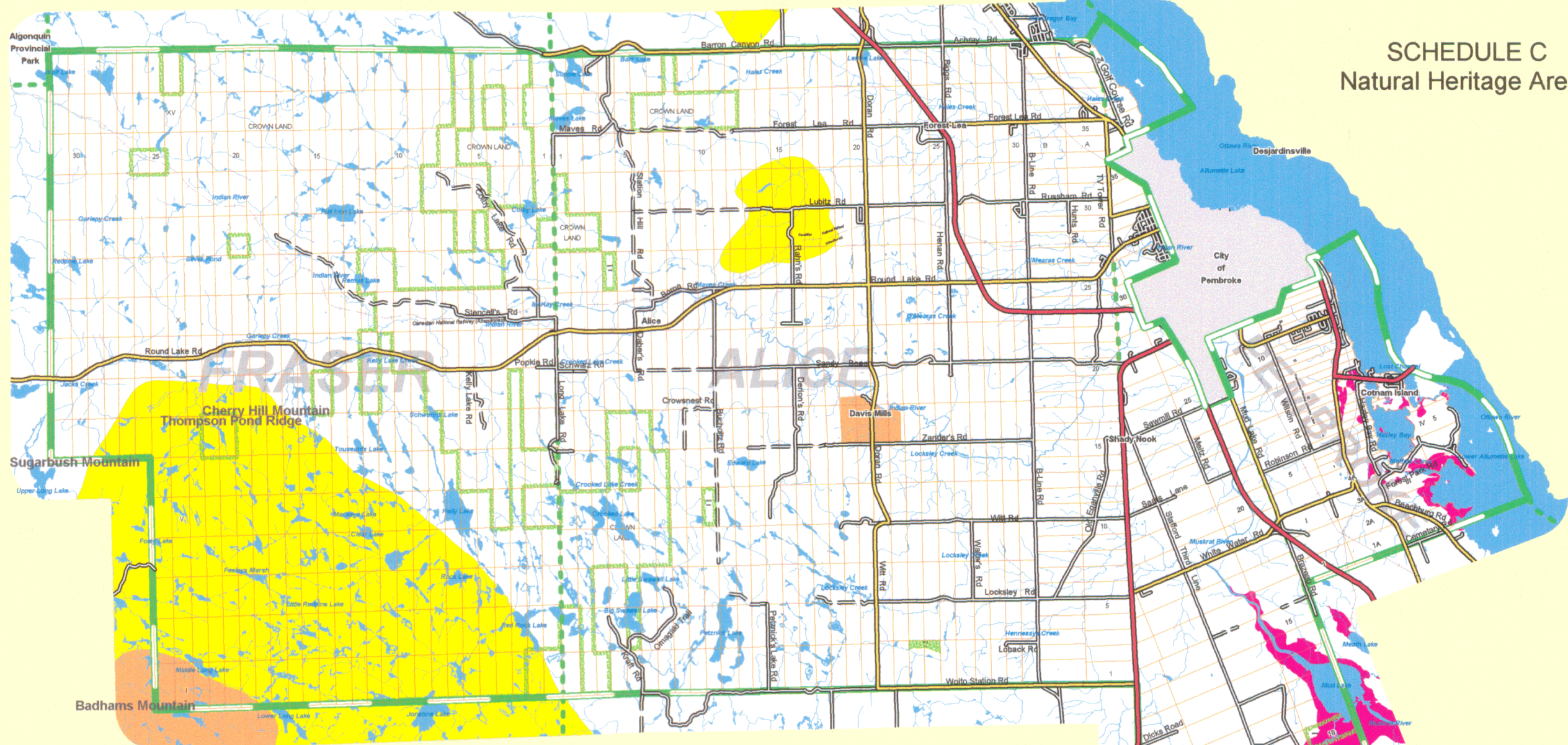














This is Schedule 'C' to the Official Plan of the Township of Laurentian Valley which was adopted by By-law No.02-07-147 passed on the 23rd day of July, 2002.

Jacob Wilton
 Reeve
 Clerk

SCHEDULE C Natural Heritage Areas



LEGEND	
	DEER WINTERING AREA
	PROVINCIALY SIGNIFICANT WETLANDS
	ANSI AREA
	HYDROGRAPHY
	CROWN LAND
	TOWNSHIP BORDER
	GEOGRAPHIC TOWNSHIP BORDER
	PROVINCIAL HIGHWAY
	COUNTY ROAD
	TOWNSHIP ROAD
	SEASONAL, PRIVATE or CROWN ROAD
	RAILWAY