

SCHEDULE 'A' to the COMPREHENSIVE ZONING BY-LAW for the TOWNSHIP OF LAURENTIAN VALLEY

PEMBROKE TOWNSHIP INSET SCHEDULES



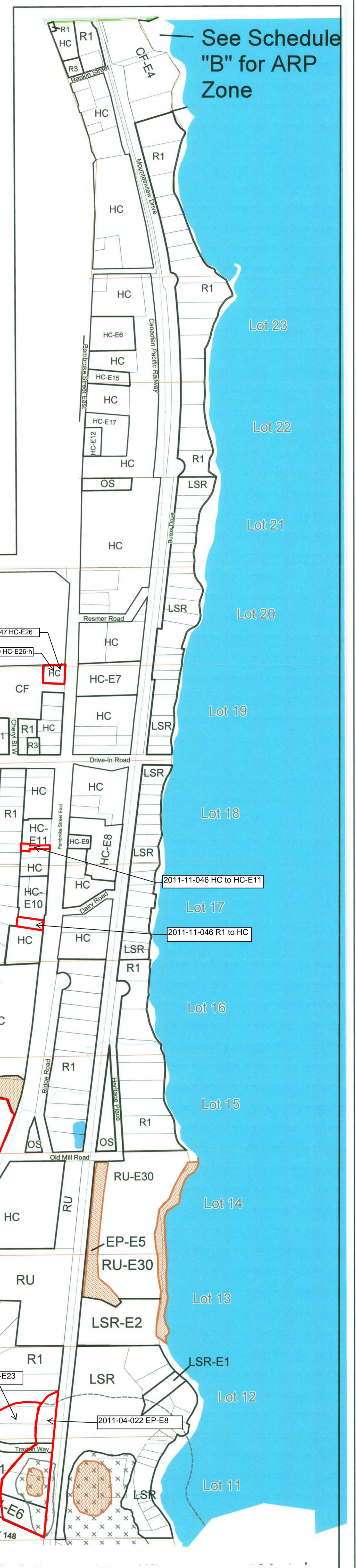
This is Schedule 'A-16' through 'A-19' to the Comprehensive Zoning By-Law Passed the 9th day of April, 2006. Signatures of the Signing Officers:

John W. Wilson Mayor
[Signature] Clerk

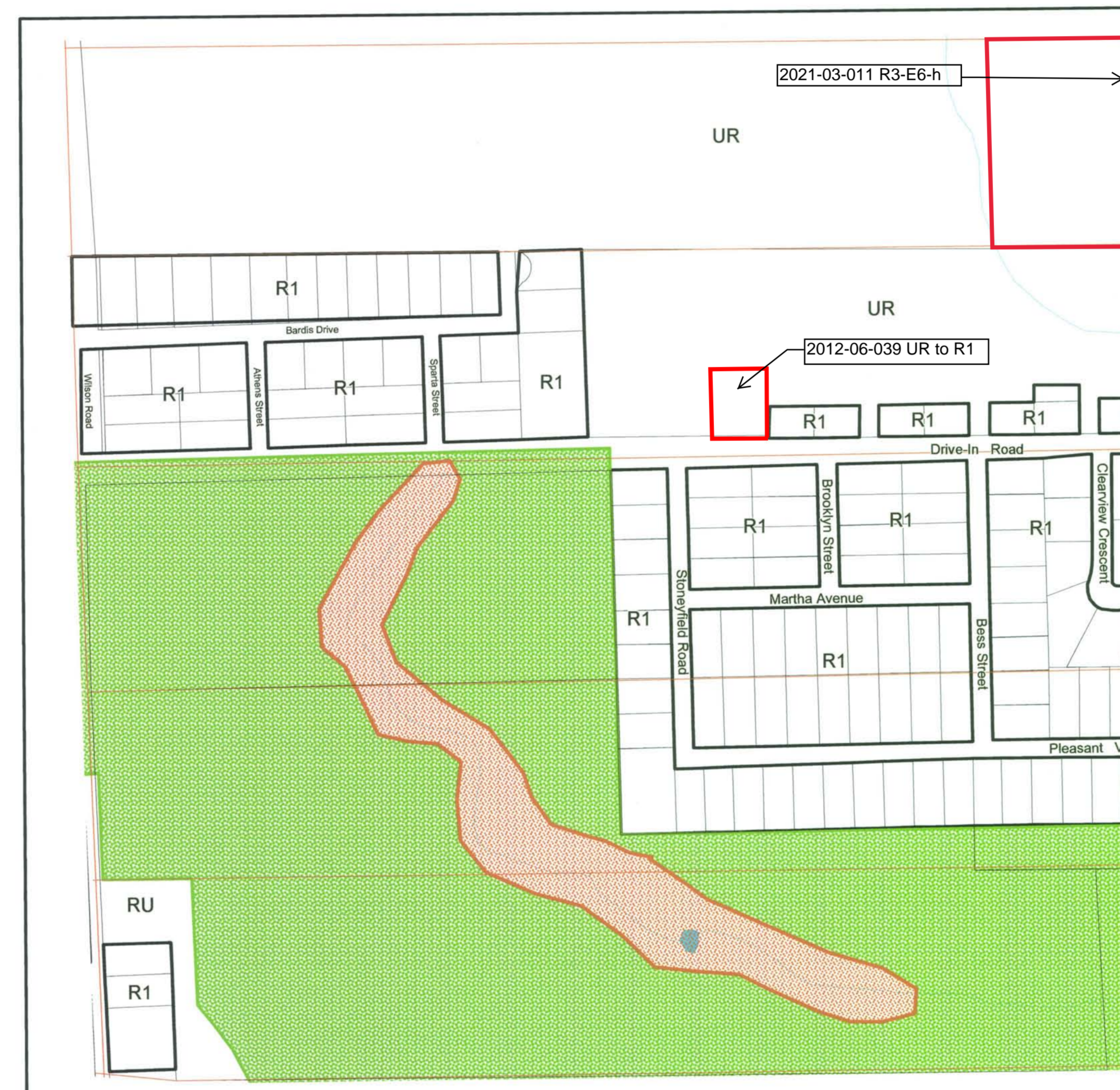
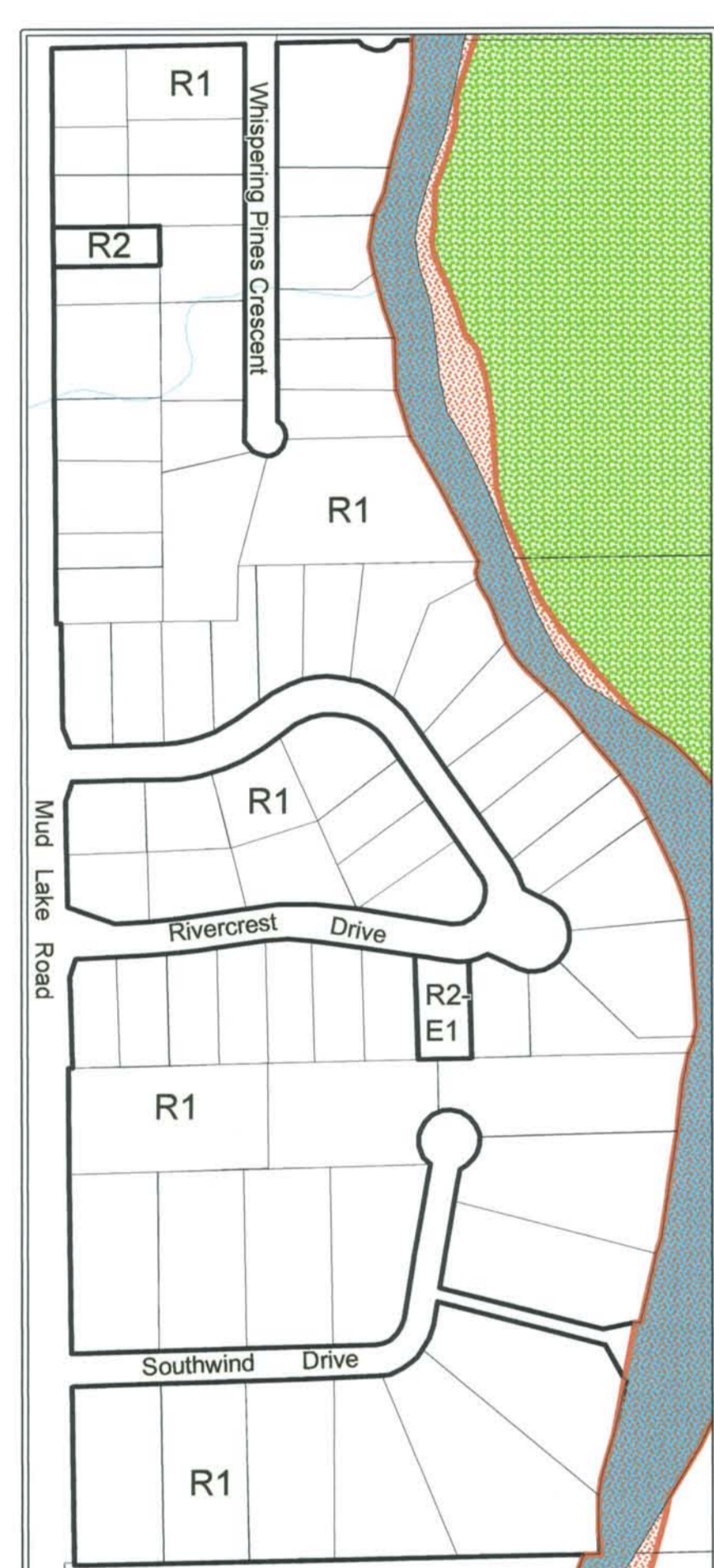
Schedule A-18



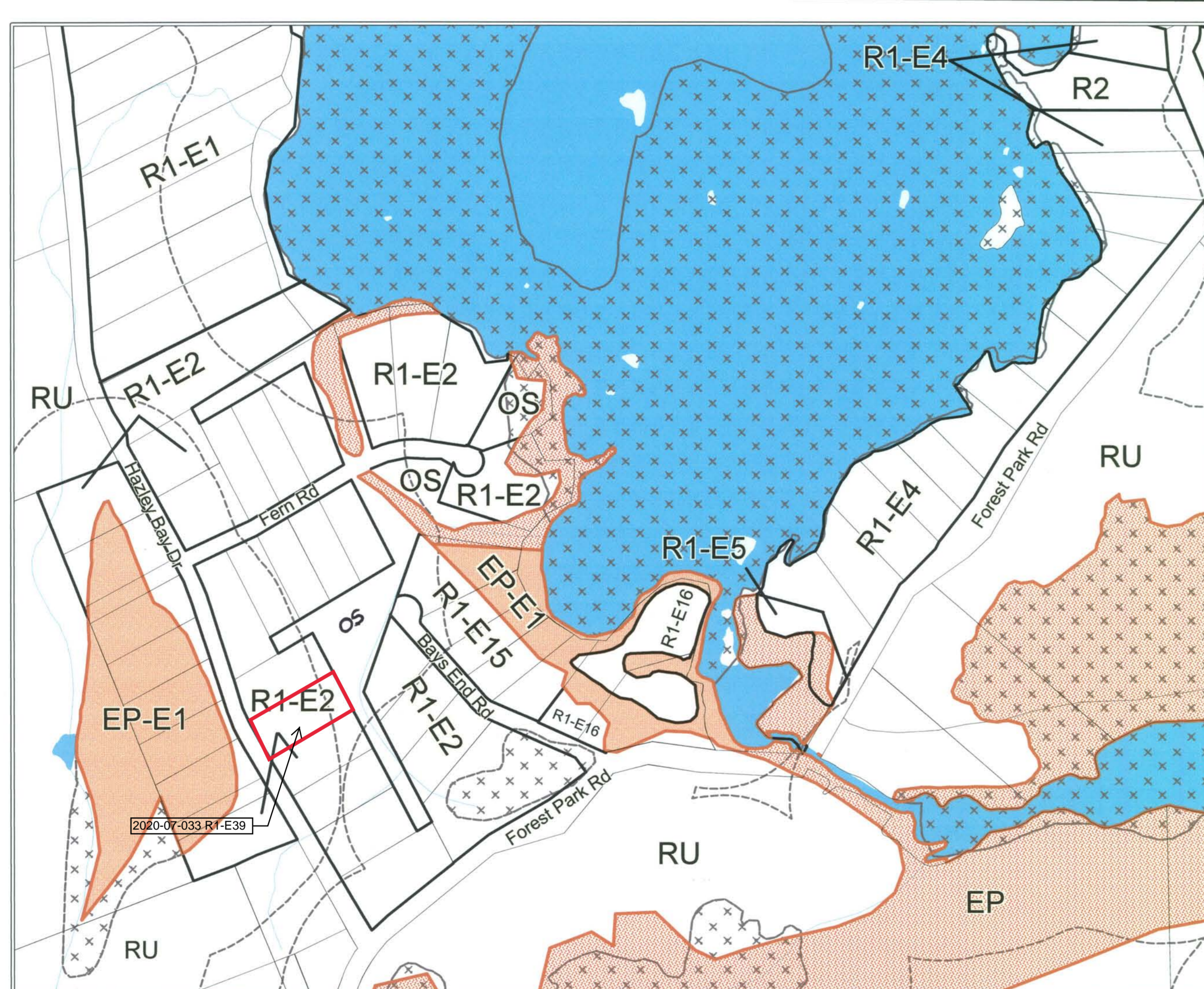
Schedule A-17



Schedule A-16



Schedule A-19



Scale for all Schedules = 1:400

Jp2g Consultants Inc. GeoSolutions Consulting

Map Consolidation:
March 16, 2021

Legend

AGRICULTURE (A)	PROVINCIAL HIGHWAY	GEOGRAPHIC TOWNSHIP	AC ADULT COMMERCIAL	LM LIGHT INDUSTRIAL	R2 RESIDENTIAL TWO
ENVIRONMENTAL PROTECTION (EP)	COUNTY ROAD	NATURAL GAS PIPELINE	ARP ARCHEOLOGICAL RESOURCE PROTECTION	HC HIGHWAY COMMERCIAL	R3 RESIDENTIAL THREE
EXTRACTIVE INDUSTRIAL RESERVE (EMR)	TOWNSHIP ROAD	HYDRO	CF COMMUNITY FACILITY	GC GENERAL COMMERCIAL	RC RECREATIONAL COMMERCIAL
CROWN LAND	SEASONAL, PRIVATE or CROWN ROAD	RURAL (RU)	DM1 DISPOSAL INDUSTRIAL ONE	SC SHOPPING CENTRE COMMERCIAL	SUR SUBURBAN RESERVE
HYDROGRAPHY	RAILWAY	NHF OVERLAY ZONE	DM2 DISPOSAL INDUSTRIAL TWO	OS OPEN SPACE	TC TOURIST COMMERCIAL
	TOWNSHIP BORDER	PROVINCIAL SIGNIFICANT WETLAND (PSW)	EM EXTRACTIVE INDUSTRIAL	RR RURAL RESIDENTIAL	UR URBAN RESERVE
		120 m BUFFER FROM PSW	GM GENERAL INDUSTRIAL	R1 RESIDENTIAL ONE	LSR LIMITED SERVICE RESIDENTIAL