

**THE CORPORATION OF THE TOWNSHIP OF LAURENTIAN VALLEY**

**BY-LAW NUMBER 2016-06-029**

---

Being a By-Law to provide for the naming and renaming of the highways, streets, roads and private roads within the Township of Laurentian Valley.

---

**WHEREAS** Section 8(1) of the Municipal Act, 2001 states that: The powers of a municipality under this or any other Act shall be interpreted broadly so as to confer broad authority on the municipality to enable the municipality to govern its affairs as it considers appropriate and to enhance the municipality's ability to respond to municipal issues;

**AND WHEREAS** Section 11 of the Municipal Act, 2001 establishes the Spheres of Jurisdiction under which lower tier municipalities may pass by-laws;

**NOW THEREFORE** the Council of the Corporation of the Township of Laurentian Valley hereby enact as follows:

**Short Title**


1. This By-law may be cited as the "Road Naming By-law" of the Corporation of the Township of Laurentian Valley.

**Naming Of Highways/Streets/Roads**


1. All highways/streets/roads in the Municipality shall be names and/or known according to Schedule "A" attached to this By-law, as illustrated on Schedule "B".
2. Schedules "A" and "B" attached hereto form part of the By-law.
3. The Municipality is hereby authorized to affix street name signs at the corners of every highway/street/road, on public or private property, subject to the jurisdictions and the requirements of the County or the Ministry of Transportation.
4. All road name signs at intersections shall include the approved road name. Where new signs are to be erected, the sign shall include the approved road name and the direction and sequencing of property numbering.
5. Should any section, clause or provision in the By-law held to be invalid by a court of competent jurisdiction, the remainder of the By-law shall not be affected.
6. Any By-law or parts of By-laws inconsistent with this By-law, or names of streets in registered plans inconsistent with this By-Law are hereby deemed repealed.
7. Repeals By-Law 53-09-98 (Stafford & Pembroke Township) and repeals By-Law 97-13 (Alice & Fraser Township).
8. This By-Law shall come into full force and effect when a copy of it, certified under the hand of the Clerk and the seal of the Corporation, has been registered in the proper Land Registry Office.

**READ A FIRST AND SECOND TIME THIS 21<sup>st</sup> DAY OF JUNE, 2016.**

**READ A THIRD TIME AND FINALLY PASSED THIS 21<sup>st</sup> DAY OF JUNE, 2016.**



Steve Bennett, Mayor



Dean Sauriol, CAO/Clerk

## **SCHEDULE 'A' of By-Law 2016-06-029**

### **Road Names in the Township of Laurentian Valley**

Achray Road	Fairview Avenue North	Matthews Avenue
Allen Street	Fairview Avenue South	Maves Road
Angle Street	Fern Road	Meadowbrook Drive
Arlene Street	Fibreboard Drive	Meitz Road
Athens Street	First Avenue	Micksburg Road
B Line Road	Forest Lea Road	Morrison Road
Bank Street	Forest Park Road	Mountain Road
Bardis Drive	Forest Valley Lane	Mountainview Drive
Barron Canyon Road	Francie Lane	Mud Lake Road
Barry Street	German Road	Nagora Lane
Barton Lane	Glen Street	Oak Street
Bays End Road	Golf Course Road	Old Mill Road
Bayview Drive	Gorr Street	Omagaki Trail
Beachburg Road	Greenwood Road	Pankoe Road
Beaver Creek Trail	Gull Road	Paul Martin Drive
Beckett View Drive	Hamilton Street East	Pembroke Street East
Bess Street	Hamilton Street West	Pembroke Street West
Biggs Road	Harold Drive	Petermann Road
Blakely Crescent	Hawthorn Lane	Petznicks Lake Road
Blue Bird Road	Hazley Bay Drive	Pit Road
Blue Danube Way	Healey Lane	Pleasant View Drive
Borne Road	Heather Street	Popkie Road
Boucher Street	Henan Road	Rahns Road
Boundary Road East	Henry Street	Rankin Street
Brandon Avenue	Heritage Place	Resmer Road
Brazeau Road	Heron Drive	Richardson Crescent
Brian Street	Hewitts Corner Road	Ridge Drive
Brooklyn Street	Highway 148	Rivercrest Drive
Bruham Avenue	Highway 17	Robinson Lane
Bucholtz Road	Highway 41	Robinson Road
Burns Drive	Hunts Road	Ross Road
Carol Street	Indian Court	Round Lake Road
Cathmae Road	Irene Street	Roy Street East
Cemetery Road	Jean Avenue	Roy Street West
Cheryl Street East	Joe Street	Royden Street
Cheryl Street West	Jordan Avenue	Russham Road
Clearview Crescent	Karen Street	Saars Lane
Code Road	Kellard Street	Samuel Street
Colby Lake Road	Kelly Lake Road	Sandy Beach Road
Cotnam Street	Ken Avenue	Sawmill Road
Crows Nest Road	Ken Drive	Schoolhouse Road
Dabers Road	Kraft Road	Schultz Road
Dairy Road	Krause Street	Schwan Road
Dawson Drive	Lapointe Street	Schwartz Road
David Street	Lark Street	Shalom Street
Davis Road	Leach Street	Smith Lane
Derions Road	Leachmen Road	Snake River Line
Dicks Road	Lloyd Drive	Soike Road
Donald Street	Loback Road	South Wind Drive
Doran Road	Locksley Road	Sparta Street
Drive-In Road	Long Lake Road	Spruce Street East
Eileen Street	Lorne Street East	Spruce Street West
Eldorado Crescent	Lorne Street West	Stafford Second Line
Elgin Street	Lubitz Road	Stafford Street
Ella Avenue	Macy Avenue	Stafford Third Line
Elm Street East	Mallard Street	Station Hill Road
Elm Street West	Marion Street	Steenburg Road
Erma Street	Martha Avenue	Stencells Road
Esther Street		

**SCHEDULE 'A' of By-Law 2016-06-029**

**Road Names in the Township of Laurentian Valley**

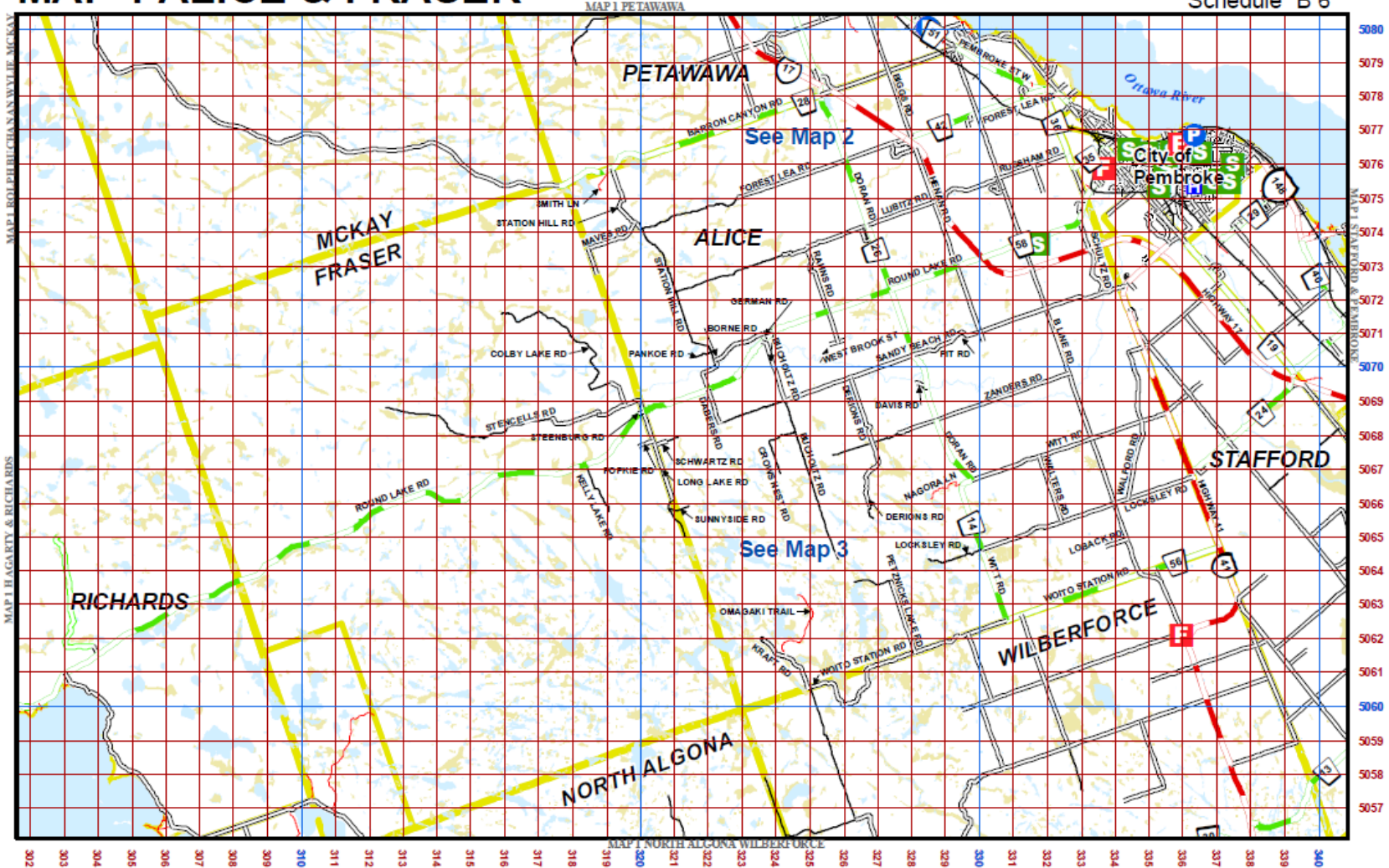
Stones Road  
Stoneyfield Road  
Stoqua Creek Road  
Sufian Street  
Sullivan Point Road  
Sunnyside Road  
Taylor Heights Drive  
Third Avenue South  
Thrasher Lane  
Traxton Way  
TV Tower Road  
Valley Street  
Vaudry Drive  
Wagner Road  
Walford Road  
Walters Road  
West Brook Street  
Whispering Pines Crescent  
Whitewater Road  
Willow Drive  
Wilson Road  
Witt Road  
Woitto Station Road  
Zadow Street  
Zanders Road

**SCHEDULE 'B' of By-Law 2016-06-029**

**Maps of Roads in the Township of Laurentian Valley**

**MAP 1 ALICE & FRASER**

By-law No. 53-09-98  
Schedule "B 6"

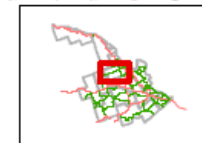


- |  |                |  |          |  |                         |
|--|----------------|--|----------|--|-------------------------|
|  | Hospital       |  | Water    |  | County Road             |
|  | Police Station |  | Wetland  |  | Private Road            |
|  | Fire Station   |  | Township |  | Provincial Highway      |
|  | School         |  | Railway  |  | Municipal Road          |
|  |                |  |          |  | Municipal Seasonal Road |
|  |                |  |          |  | Crown Road              |

Scale: 1 Grid = 10 KM  
Scale: 1 Grid = 1 KM  
NAD27 UTM Zone 18

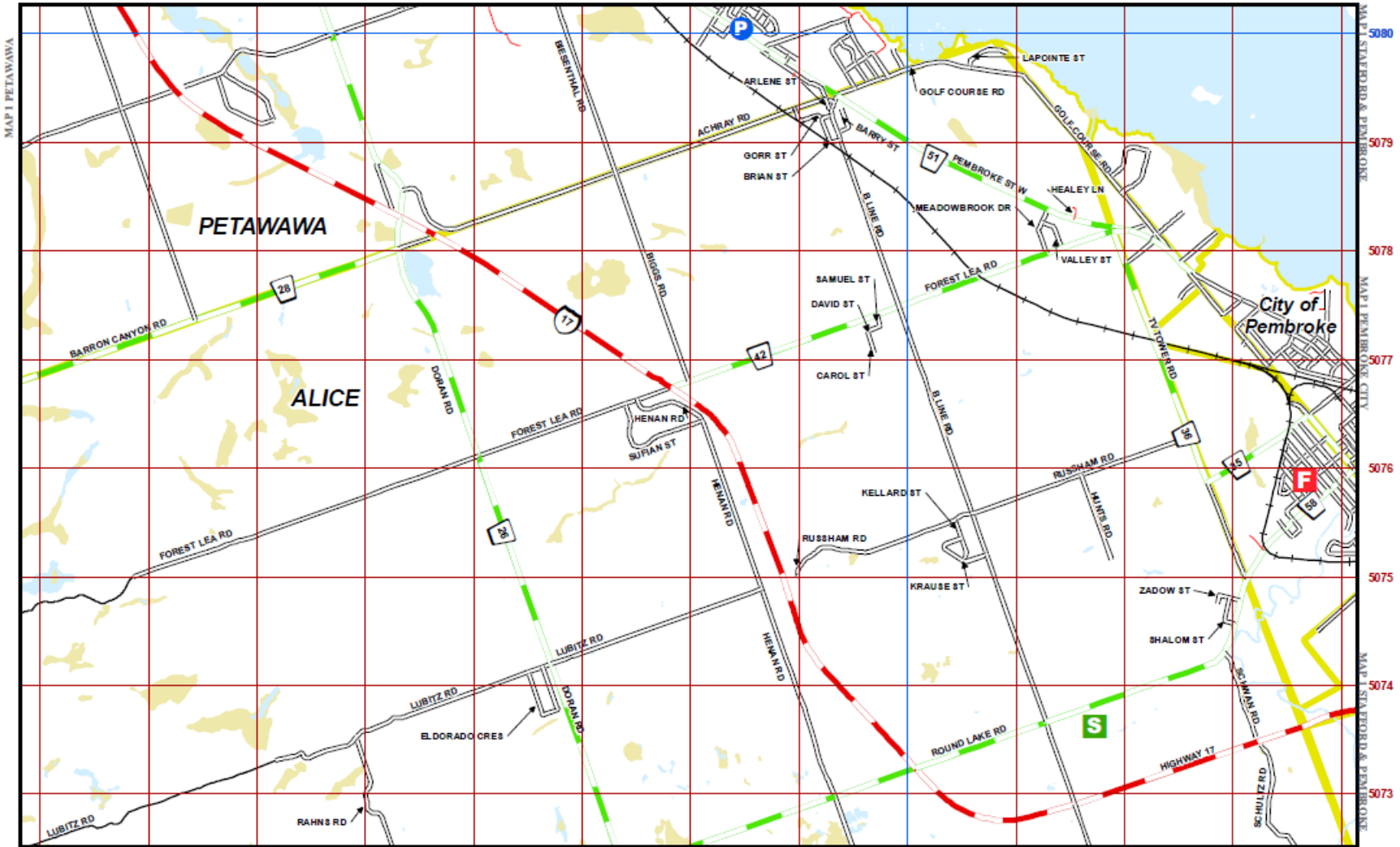


Produced by the County of Renfrew  
Development & Property Department  
July 24, 2008



# MAP 2 ALICE & FRASER

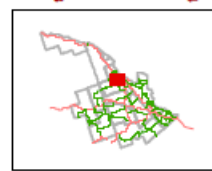
By-law No. 53-09-98  
Schedule "B 7"



- |  |                |  |                |  |                         |
|--|----------------|--|----------------|--|-------------------------|
|  | Hospital       |  | Water          |  | County Road             |
|  | Police Station |  | Wetland        |  | Private Road            |
|  | Fire Station   |  | Township       |  | Provincial Highway      |
|  | School         |  | Municipal Road |  | Municipal Seasonal Road |
|  |                |  | Railway        |  | Crown Road              |

Scale: 1 Grid = 10 KM  
Scale: 1 Grid = 1 KM  
NAD27 UTM Zone 18

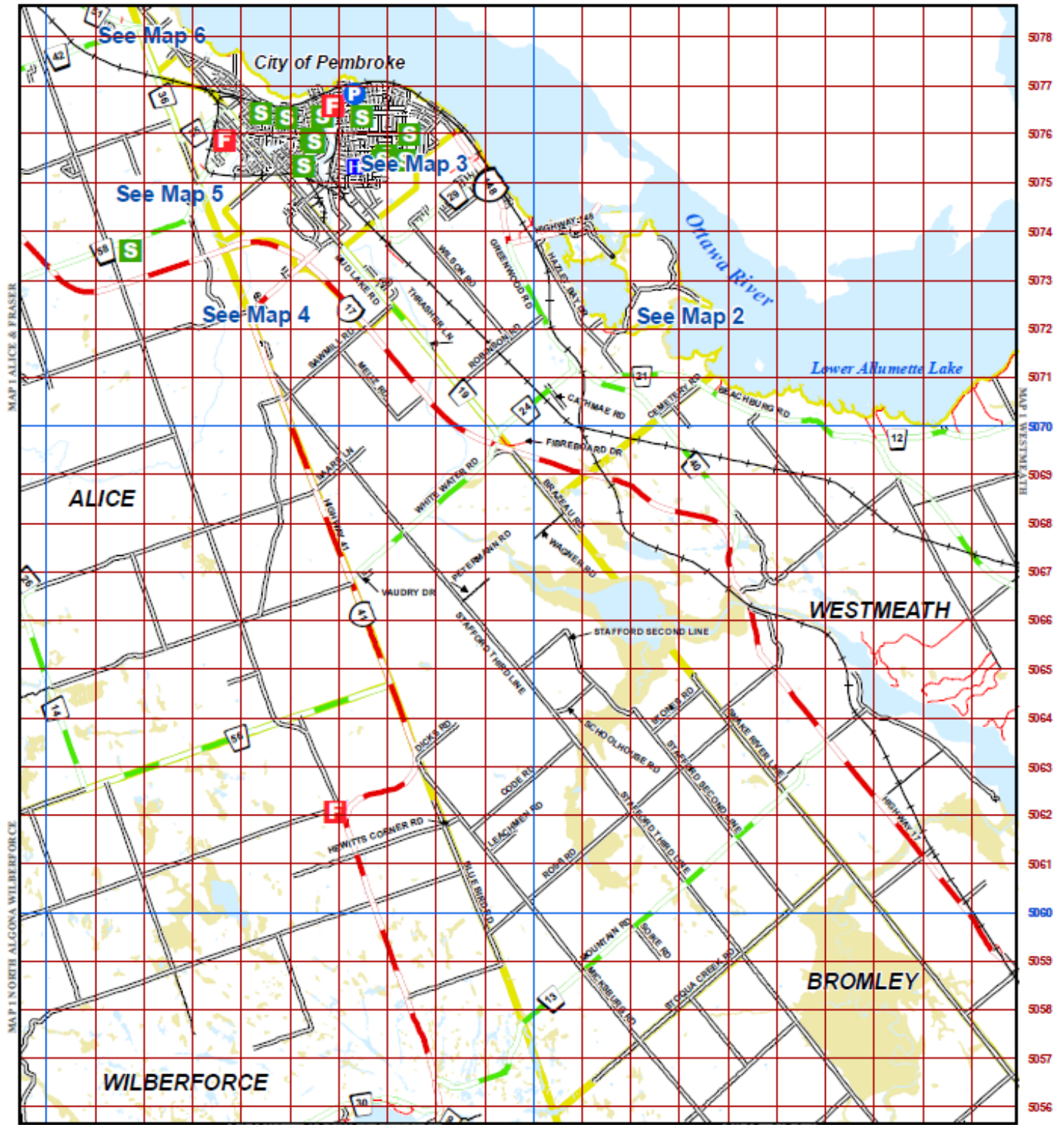
Produced by the County of Renfrew  
Development & Property Department  
July 24, 2008





# MAP 1 STAFFORD & PEMBROKE

By-law No. 53-09-98  
Schedule "B"

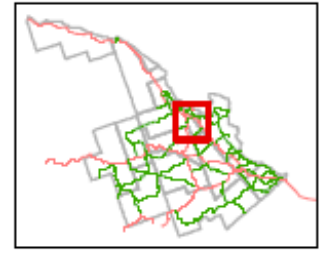


MAP 1 NORTH ALGONA WILBERFORCE      MAP 1 NORTH ALGONA WILBERFORCE      MAP 1 NORTH ALGONA WILBERFORCE      MAP 1 NORTH ALGONA WILBERFORCE

- |  |                |  |                         |
|--|----------------|--|-------------------------|
|  | Hospital       |  | County Road             |
|  | Police Station |  | Private Road            |
|  | Fire Station   |  | Provincial Highway      |
|  | School         |  | Municipal Road          |
|  | Water          |  | Municipal Seasonal Road |
|  | Wetland        |  | Crown Road              |
|  | Township       |  | Railway                 |

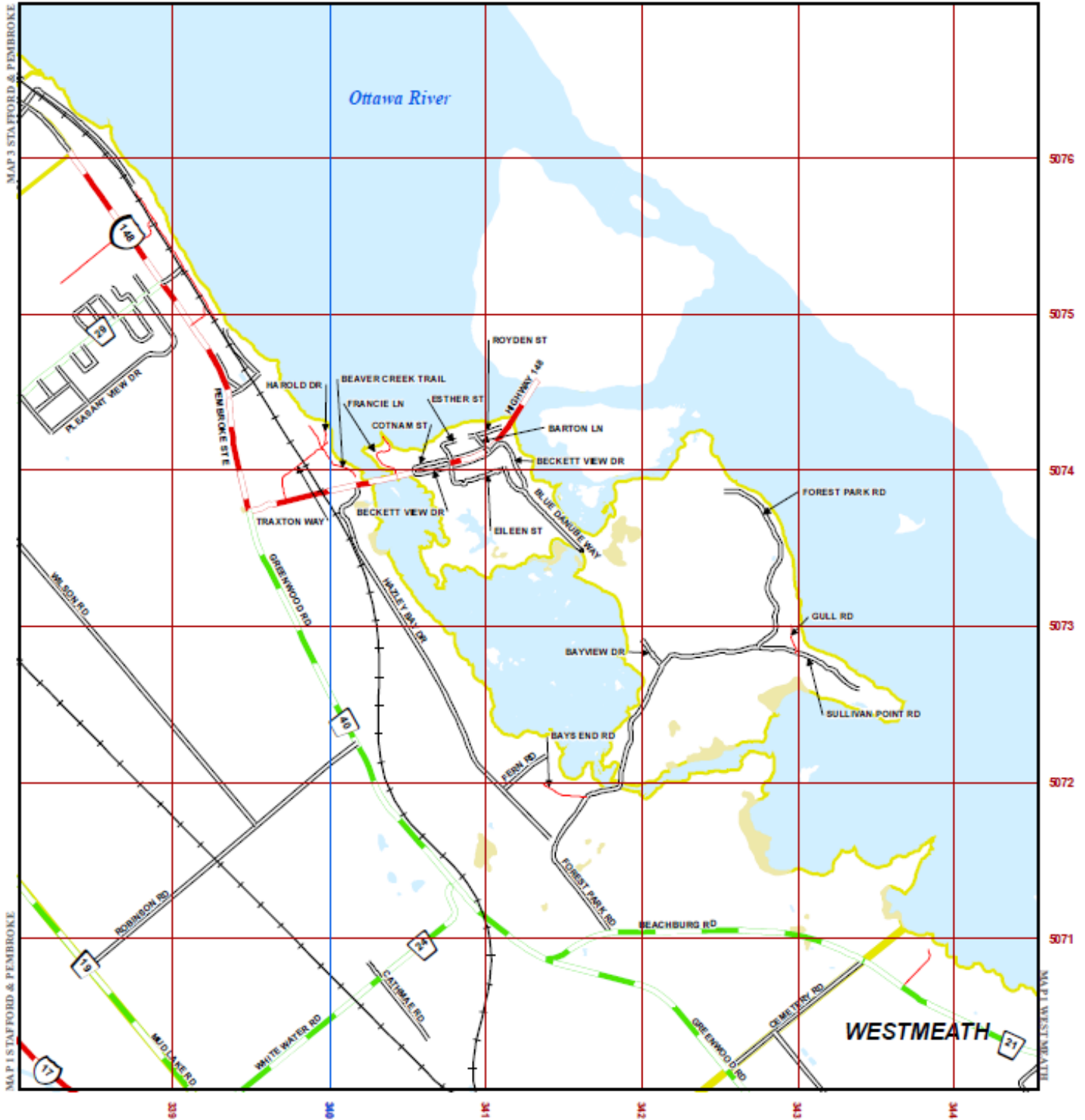
Scale: 1 Grid = 10 KM  
Scale: 1 Grid = 1 KM  
NAD27 UTM Zone 18

Produced by the County of Renfrew  
Development & Property Department  
July 24, 2008



# MAP 2 STAFFORD & PEMBROKE

By-law No. 53-09-98  
Schedule "B 1"



- |  |                |  |                         |
|--|----------------|--|-------------------------|
|  | Hospital       |  | County Road             |
|  | Police Station |  | Private Road            |
|  | Fire Station   |  | Provincial Highway      |
|  | School         |  | Municipal Road          |
|  | Water          |  | Municipal Seasonal Road |
|  | Wetland        |  | Crown Road              |
|  | Township       |  | Railway                 |

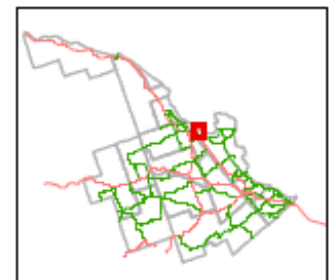
Scale: 1 Grid = 10 KM

Scale: 1 Grid = 1 KM

NAD27 UTM Zone 18



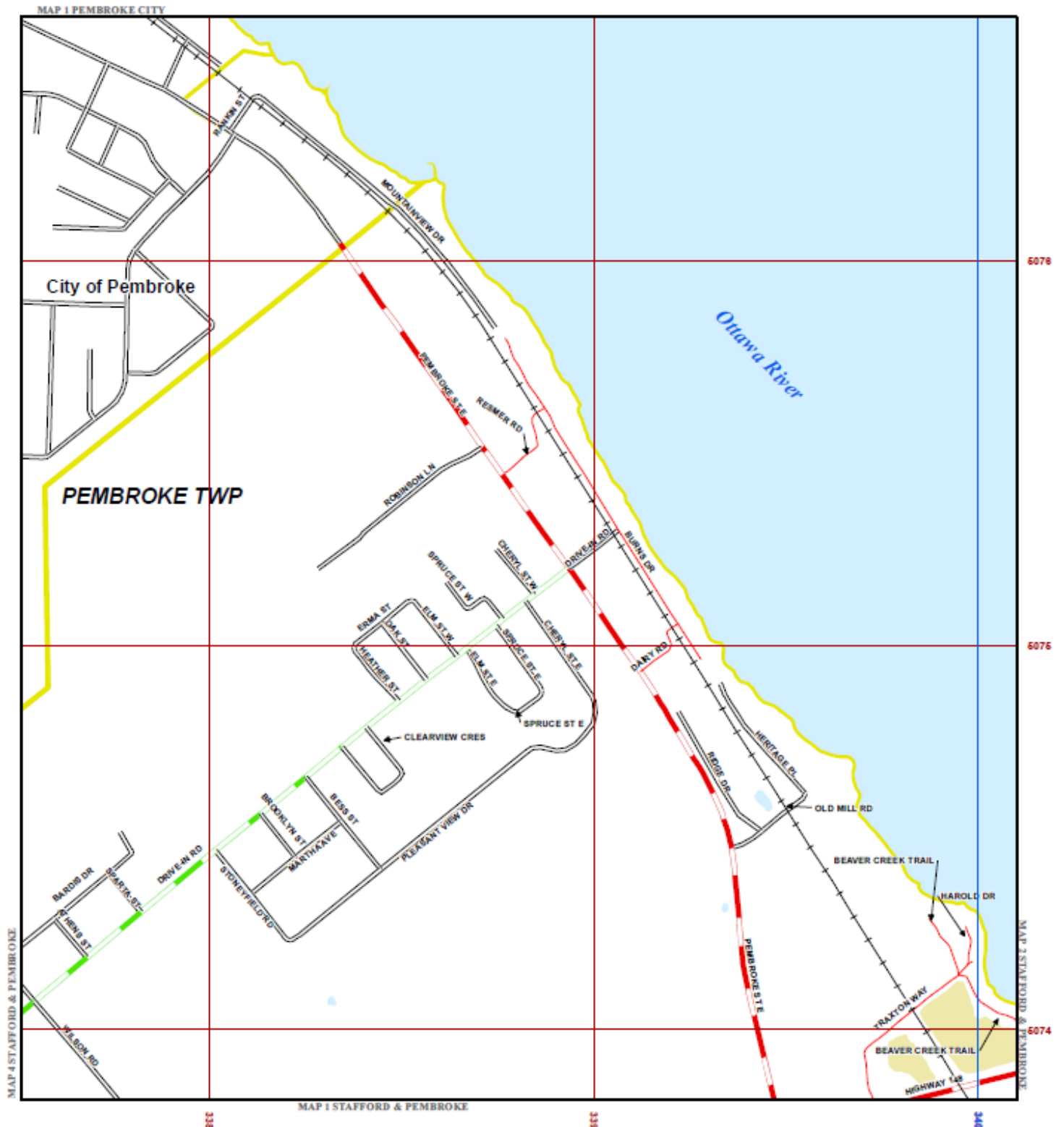
Produced by the County of Renfrew  
Development & Property Department  
July 24, 2008





# MAP 3 STAFFORD & PEMBROKE

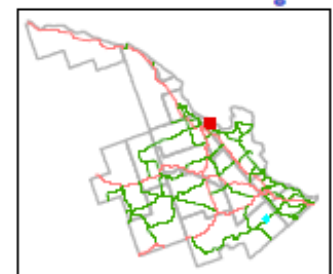
By-law No. 53-09-98  
Schedule "B 2"



- |  |                |  |                         |
|--|----------------|--|-------------------------|
|  | Hospital       |  | County Road             |
|  | Police Station |  | Private Road            |
|  | Fire Station   |  | Provincial Highway      |
|  | School         |  | Municipal Road          |
|  | Water          |  | Municipal Seasonal Road |
|  | Wetland        |  | Crown Road              |
|  | Township       |  | Railway                 |

Scale: 1 Grid = 10 KM  
Scale: 1 Grid = 1 KM  
NAD27 UTM Zone 18

Produced by the County of Renfrew  
Development & Property Department  
May 19, 2016



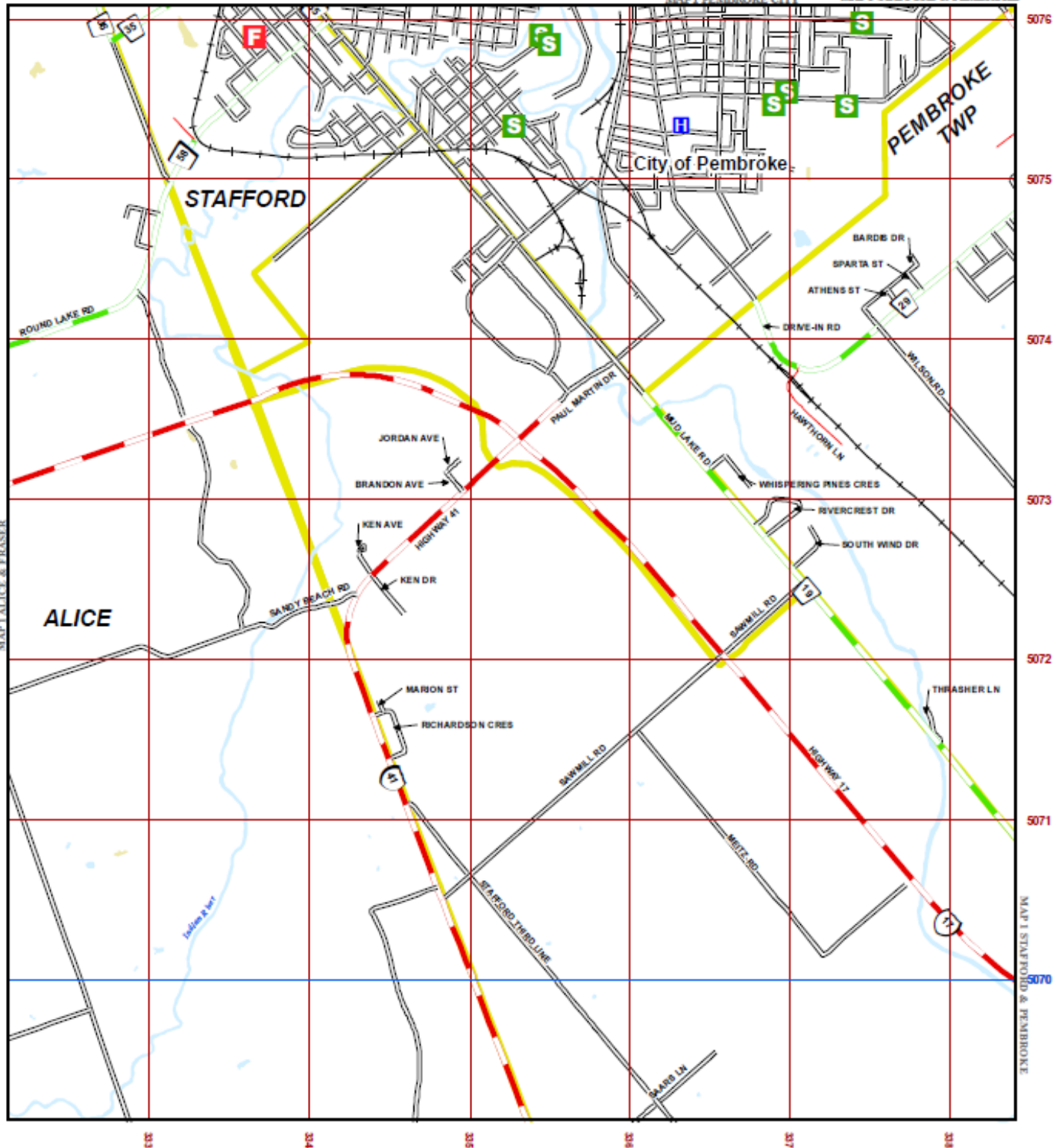
# MAP 4 STAFFORD & PEMBROKE

By-law No. 53-09-98

Schedule "B 3"

MAP 1 PEMBROKE CITY

MAP 3 STAFFORD & PEMBROKE



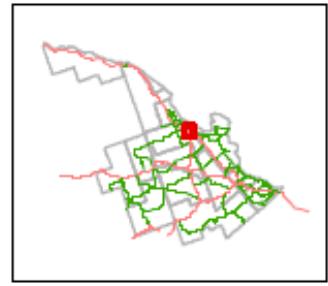
MAP 1 ALICE & FRASER

MAP 1 STAFFORD & PEMBROKE

- H** Hospital
- P** Police Station
- F** Fire Station
- S** School
- Water
- Wetland
- Township
- County Road
- Private Road
- Provincial Highway
- Municipal Road
- Municipal Seasonal Road
- Crown Road
- Railway

Scale: 1 Grid = 10 KM  
 Scale: 1 Grid = 1 KM  
 NAD27 UTM Zone 18

Produced by the County of Renfrew  
 Development & Property Department  
 July 25, 2008

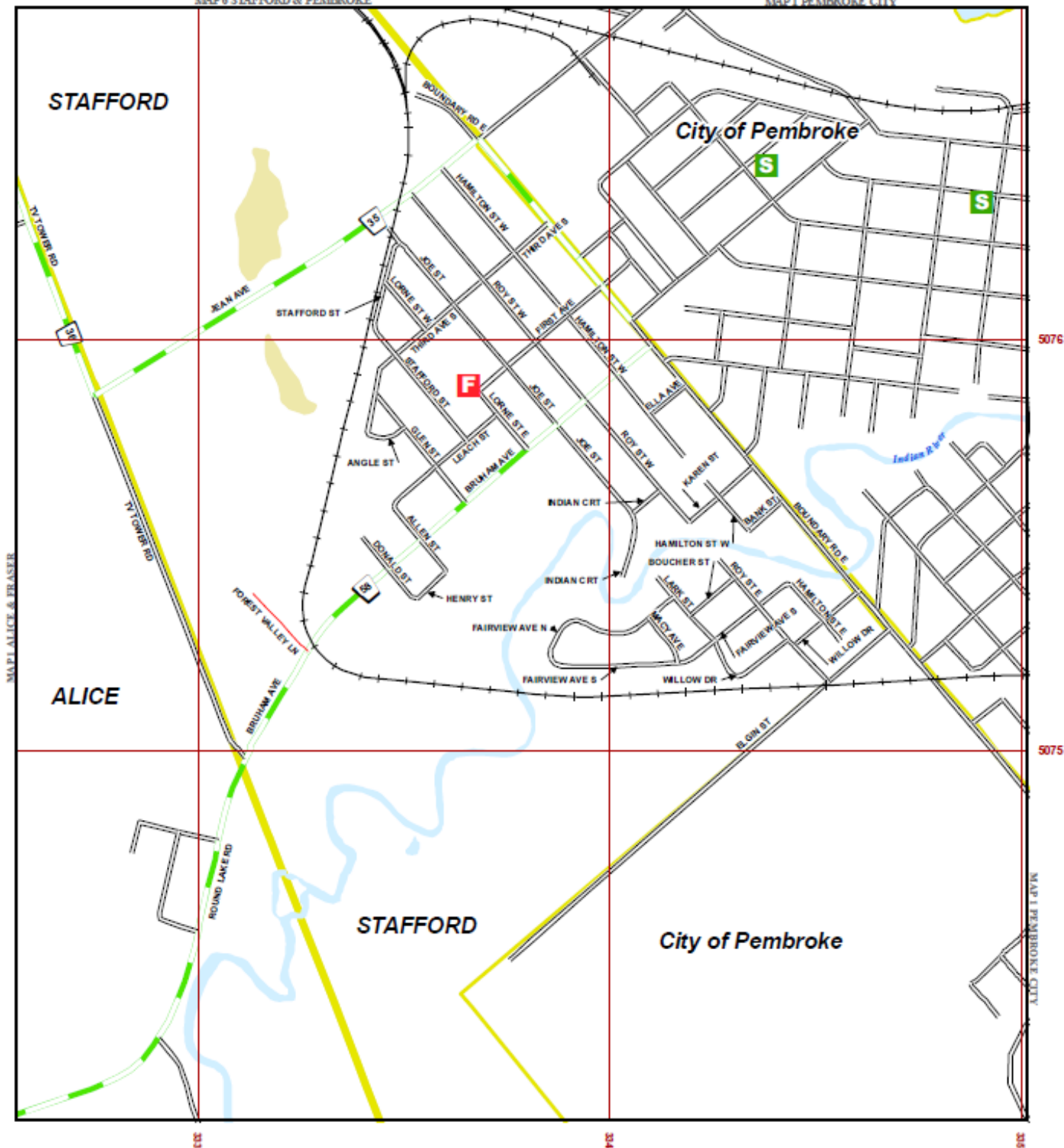


# MAP 5 STAFFORD & PEMBROKE

By-law No. 53-09-98  
Schedule "B 4"

MAP 6 STAFFORD & PEMBROKE

MAP 1 PEMBROKE CITY

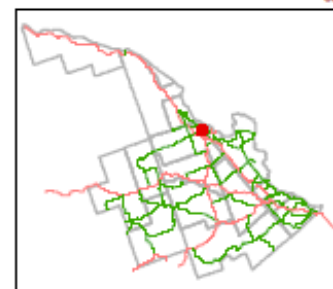


- |  |                |  |                         |
|--|----------------|--|-------------------------|
|  | Hospital       |  | County Road             |
|  | Police Station |  | Private Road            |
|  | Fire Station   |  | Provincial Highway      |
|  | School         |  | Municipal Road          |
|  | Water          |  | Municipal Seasonal Road |
|  | Wetland        |  | Crown Road              |
|  | Township       |  | Railway                 |

Scale: 1 Grid = 1 KM  
NAD27 UTM Zone 18



Produced by the County of Renfrew  
Development & Property Department  
July 25, 2008



# MAP 6 STAFFORD & PEMBROKE

By-law No. 53-09-98  
Schedule "B 5"



- |  |                |  |                         |
|--|----------------|--|-------------------------|
|  | Hospital       |  | County Road             |
|  | Police Station |  | Private Road            |
|  | Fire Station   |  | Provincial Highway      |
|  | School         |  | Municipal Road          |
|  | Water          |  | Municipal Seasonal Road |
|  | Wetland        |  | Crown Road              |
|  | Township       |  | Railway                 |

Scale: 1 Grid = 10 KM  
Scale: 1 Grid = 1 KM  
NAD27 UTM Zone 18

Produced by the County of Renfrew  
Development & Property Department  
September 1, 2009

